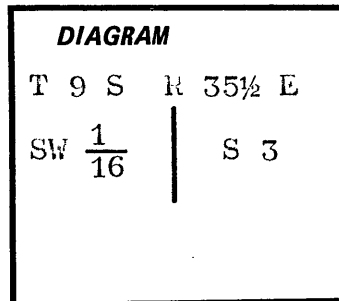


CERTIFIED RECORD OF LAND CORNER MONUMENTATION

History of original corner establishment:

None: Corner established this survey



Description of corner evidence found:

None

Description of monument and accessories | established to perpetuate the original location of this corner:

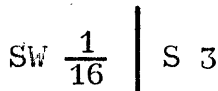
Set a 2½ inch brass cap on a 2 inch iron pipe 31 ins long, 24 ins in the ground with a 6 ft steel fence post along side with signs 54-2 and 54-9 attached.

New bearing trees:

A fir 10 ins diam bears N 29° E 97.1 ft dist mkd SW 1/16 S 3 BT  
A pine 6 ins diam bears S 10° E 15.2 ft dist mkd SW 1/16 S 3 BT


Each BT has a sign 54-3 attached below a 6 inch band of red paint and a brass washer marked LS 1639 nailed flush with BT blaze.

Brass cap marked thus: T 9 S R 35½ E




1979

ORLS 1639



*William L. Hanley*



I hereby certify the above corner monument was established as herein described on May 30, 1979 witnessed by Tracy Labaree.

Office of County Surveyor County of Grant  
Oregon  
 State of Oregon, I hereby certify that the within instrument was filed in this office  
 for record on the 13 day of July, 1979  
Robert D. Bayl by \_\_\_\_\_  
 (COUNTY OFFICIAL) (DEPUTY)

D-14